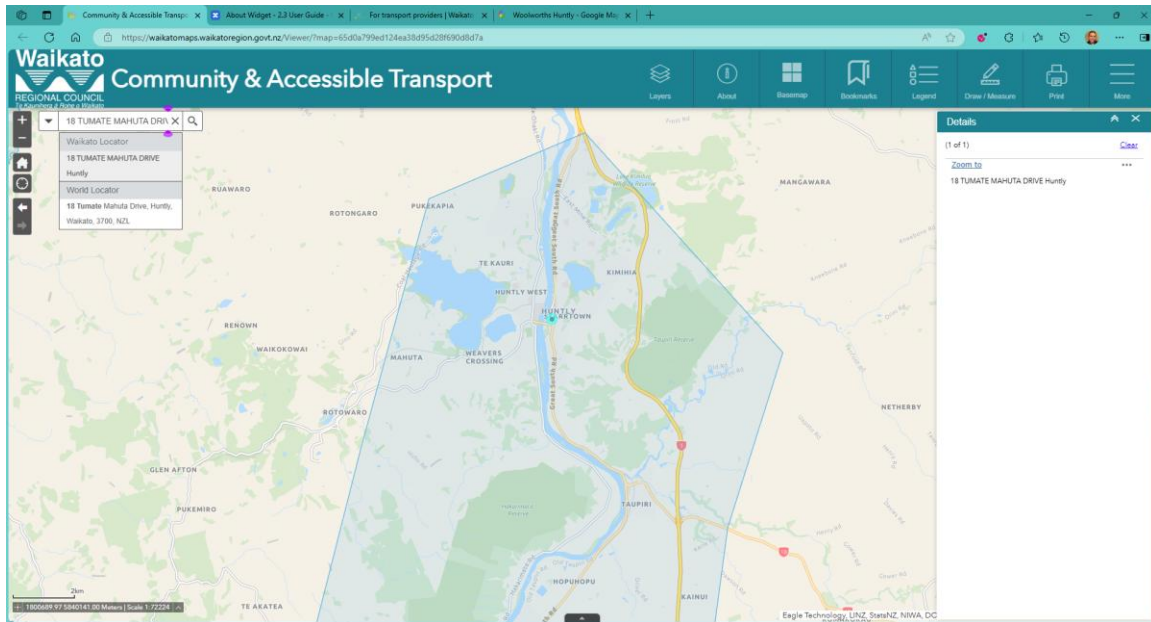
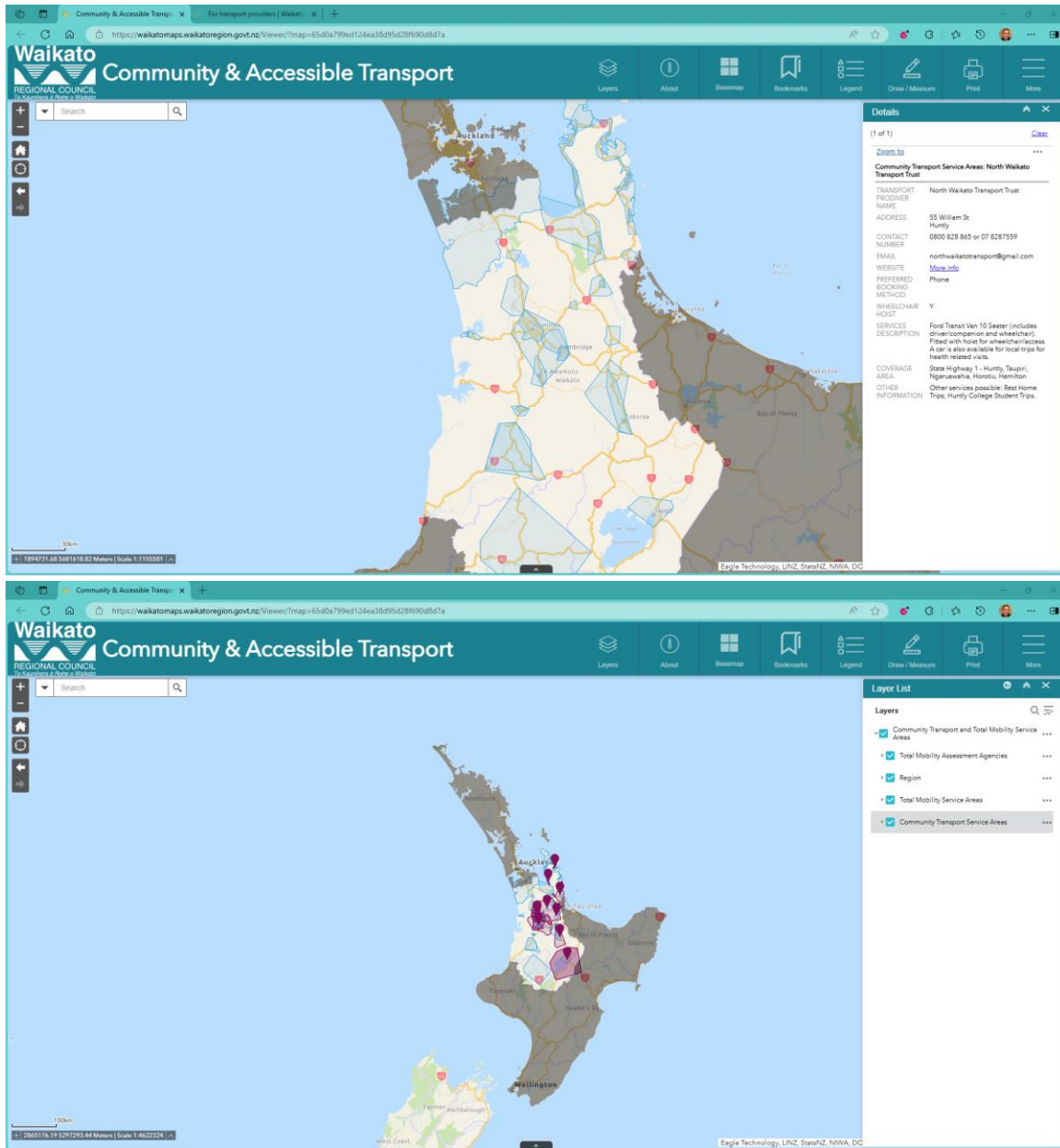


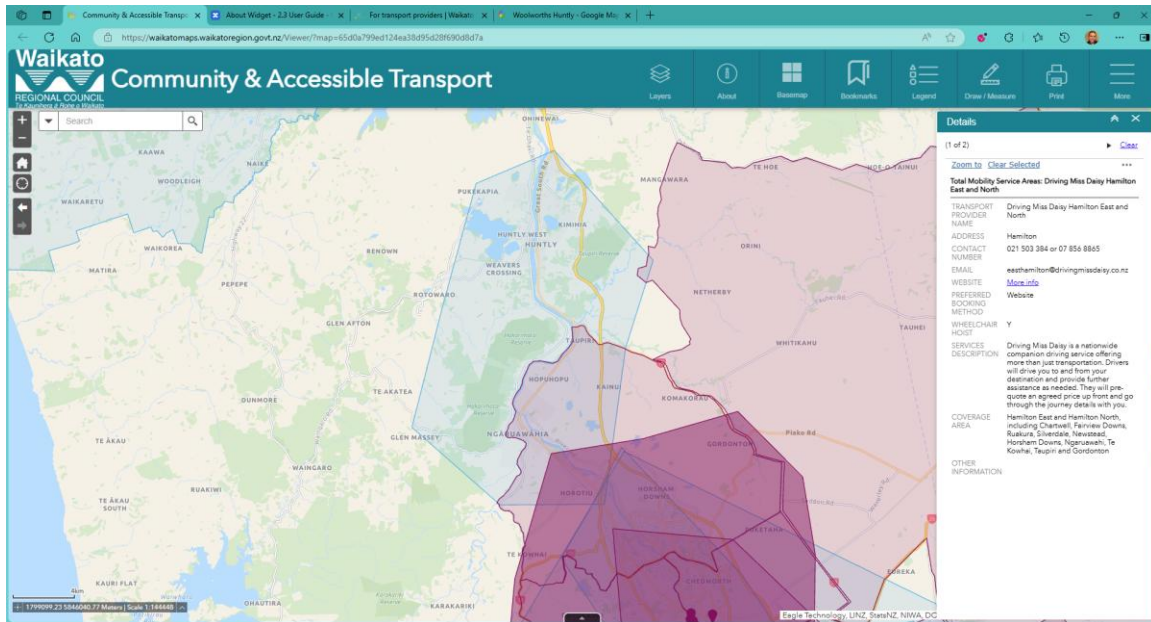
- A pin will drop on that address.
- You may click on a search result to zoom to that location on the map OR click on the layer overlapping the pin to view the provider area you fall under and see those provider's details.





4. Viewing Multiple Providers

- If an address is served by multiple providers (e.g., "56 Kent Street, Ngaruawahia"), results will show multiple options.
- Use the side arrow next to 'Clear' to scroll through provider details and find the one that best suits your needs.



Important Note

This map is indicative only and may not reflect the most up-to-date information. For accurate and up-to-date details regarding services, please contact the relevant organisation directly.